

WHERE ARE THE GREATEST NEEDS WITHIN THE BIKE COMMUNITY?

Age Groups

Children

Teens

Young Adults (20-28)

Adults

Seniors

Other

Desired Experiences

Family Outings

Commuter

BMX Biking

Mountain Biking

Gravel Biking

Road Cycling

Other

Skill Level Needs

Unskilled

Beginner

Intermediate

Advanced

Other

WHAT TYPES OF USES ARE MOST NEEDED, AND WHERE DO WE NEED THEM?

Routes

Inside Park Areas	Connecting Park Areas	To and From Parks
To and From Schools	To and From Other Locations	Other

Locations

In Town (Newberg and/or Dundee)	Outside of Town (unincorporated and/or rural areas)	Other
Connecting Urban Areas (Newberg to Dundee)	Connecting Urban and Rural Areas	

Other Needs?

Other Comments?

How USEFUL WOULD THE BELOW METHODS BE TO YOU AND PEOPLE YOU RIDE WITH?

Trailhead Info Kiosks



Info at trail entry points for maps, updates, routes, and more

Trail Hubs



Similar to kiosks at major trail intersection hubs, but smaller

Trail Etiquette Signs



Yield and etiquette information for multi-use trails

Standard Trail Marker



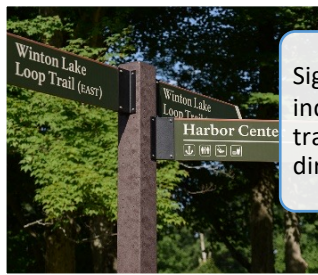
May include name, waypoint, and/or directional arrows

Trail Marker Post



Similar to standard trail marker, but 4-sided

Finger Signs



Signage indicating trail direction

Trail Markers w/Maps



General wayfinding for multiple user types

Map Box




Feature for hard copy maps at kiosks or trail hub locations

Skill Level Rating



Signage with standardized indicators related to difficulty levels

QR Codes



Scan for access to map downloads, trail updates, or other info

Bike Bell Program



Stations for loaning and re-using bike bells


Other



Other Sites for Bikes?

Ewing Young Park
Trails



 Parking Lot

 Trailhead

 Pedestrian Trail

 Park Boundary



0 500 1,000 2,000
Feet

Chehalem Park & Recreation Dist
Virtual Community Open House



Other Sites for Bikes?

Gettman Loop Trail at Chehalem Glenn Golf Course



Other Sites for Bikes?

Schaad Park
Trails



 Parking Lot

 Trailhead



0 250 500 1,000 Feet

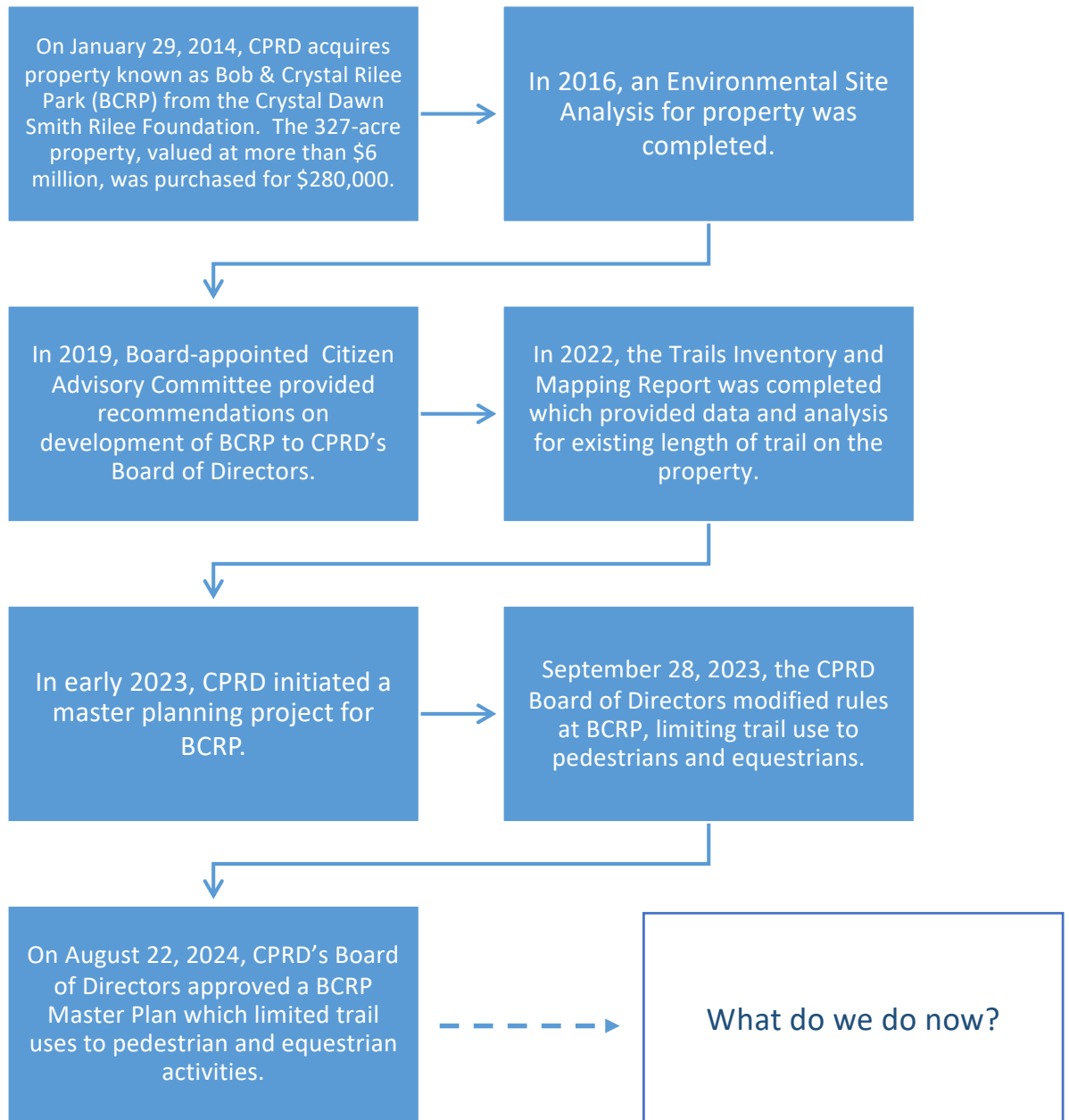
 Pedestrian Trail

 Park Boundary



Chehalem Park & Recreation District
Virtual Community Open House

THE BIG CHALLENGE: ADDRESSING LACK & LOSS OF TRAIL ACCESS



OTHER COMMENTS?